

Section 1-1 Part 1 of 2
SCALE 1:200 @ A0

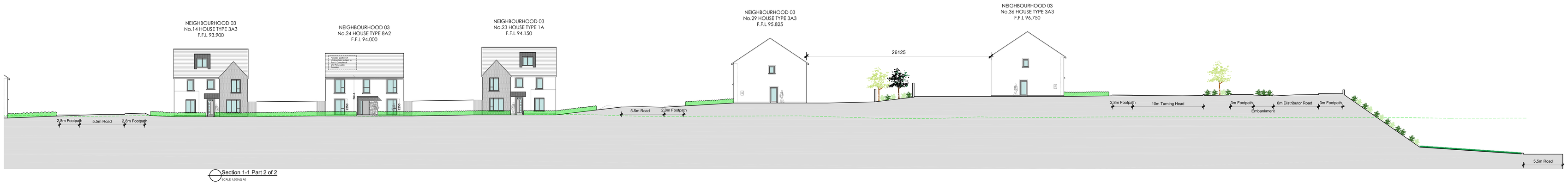

Section 1-1 Part 2 of 2
SCALE 1:200 @ A0

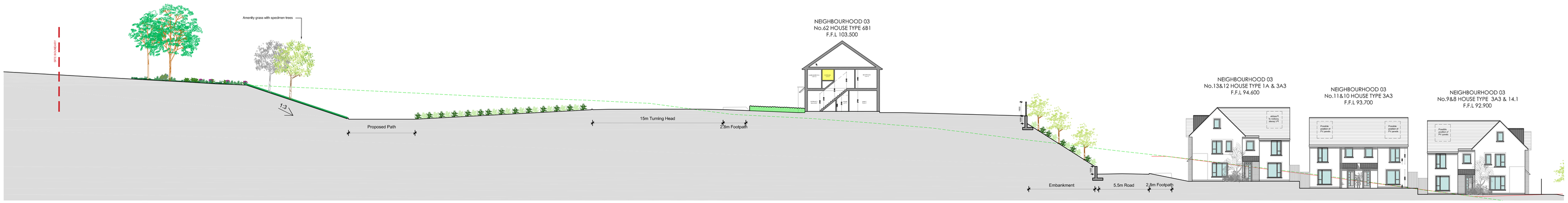

Section 2-2 Part 1 of 2
SCALE 1:200 @ A0

INDEX	
- - - - - - - -	Existing ground line

Section 2-2 Part 2 of 2
SCALE 1:200 @ A0

Site Key Plan
SCALE 1:2000 @ A0

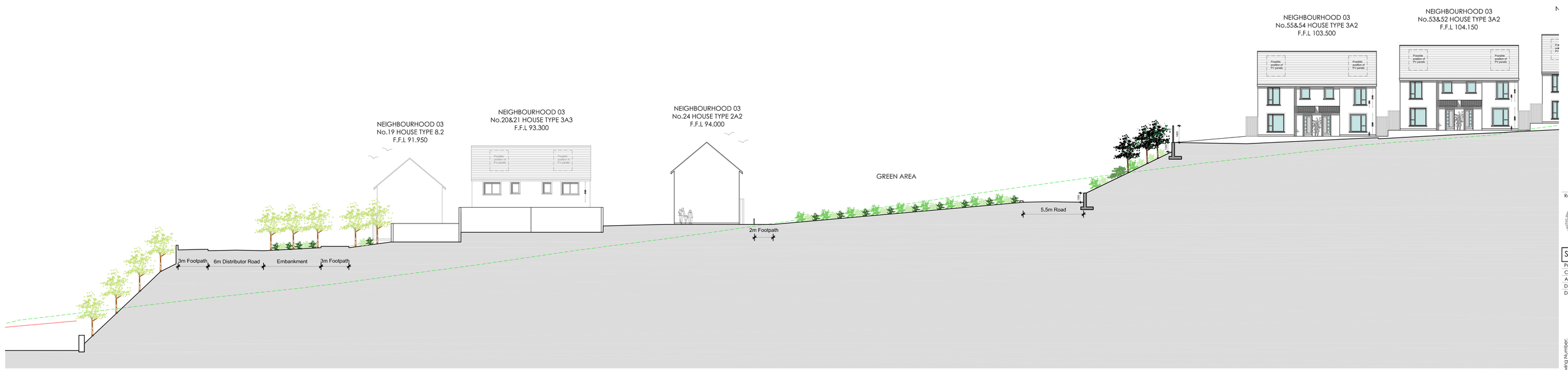

Section 3-3 Part 1 of 2
SCALE 1:200 @ A0

Revision	Description	Date

THIS DRAWING IS THE EXCLUSIVE PROPERTY OF HORGAN CARROLL ARCHITECTS AND THE REPRODUCTION OF ANY PART OF THIS DRAWING WITHOUT PERMISSION IS PROHIBITED. THE INSTALLATION OF APPLICABLE LAWS. CONTRACTOR TO CHECK AND VERIFY ALL LEVELS, DATUMS AND DIMENSIONS ON SITE AND REPORT ANY DISCREPANCIES, ERRORS OR OMISSIONS TO THE ARCHITECT'S OFFICE PRIOR TO START OF WORK & DURING THE CONSTRUCTION PHASE. DO NOT SCALE. FIGURED DIMENSIONS ONLY TO BE TAKEN FROM THIS DRAWING.

Status: **PLANNING**

Project: MULTI UNIT RESIDENTIAL DEVELOPMENT
Client: LONGVIEW ESTATES LTD.
Address: LAHARDANE, BALLYVOLANE, CO.CORK.
Date: 22/11/19 Scale: AS SHOWN
Drawn By: JF Checked By: MC Approved By: PH

horgan carroll ARCHITECTS
021 4630110 ● info@horgancarroll.ie ● www.horgancarroll.ie
2 Walter's Edge, Riverside way, Midleton, Co.Cork, P25 A033

Drawing Number: 17-002-P-127

Drawing Title: **N3 SECTIONS**